

Cabot City Council Work Session
Veterans Park Event Center
January 4, 2021
6:30 p.m.

In response to the 2020 COVID-19 Pandemic and restrictions placed on social distancing by the Centers for Disease Control, the City of Cabot moved the monthly Work Session to the Veterans Park Event Center, 508 N. Lincoln, as advertised. This allowed for spacing between chairs, as suggested. The event was successfully streamed through YouTube. You may view this meeting at <https://youtu.be/AQp8WtY40b4>.

Council members present were: Ed Long, Michael Jones, Stephen Redd, Brandon Hillenburg, Maggie Cope, James Reid, Matt Webber and Ron Waymack. Others present: City Attorney Ben Hooper, City Paralegal Jessica Looper and City Clerk & Treasurer Tammy Yocom.

Mayor Kincade opened the meeting at 6:30 p.m.

Municipal Services Committee Business: (Members are: Long, Reid, Redd & Cope)

As Chairman, Ed Long asked Travis Young, General Director of Cabot Parks & Rec, to explain his Mountain Bike Trail proposal. Discussion. Motion to place this item on this month's Council Meeting Agenda by James, second by Maggie. Long, Reid, Redd & Cope all voted yes.

Budget & Personnel Committee Business: (Members are: Webber, Hillenburg, & Jones)

Nothing on agenda. No action.

Police & Fire Committee Business: (Members are: Reid, Hillenburg, Redd & Cope)

Nothing on agenda. No action.

Community Development Committee Business: (Members are: Long & Reid)


Nothing on agenda. No action.

Military Affairs Committee Business: (Members are: Waymack, Jones & Webber)

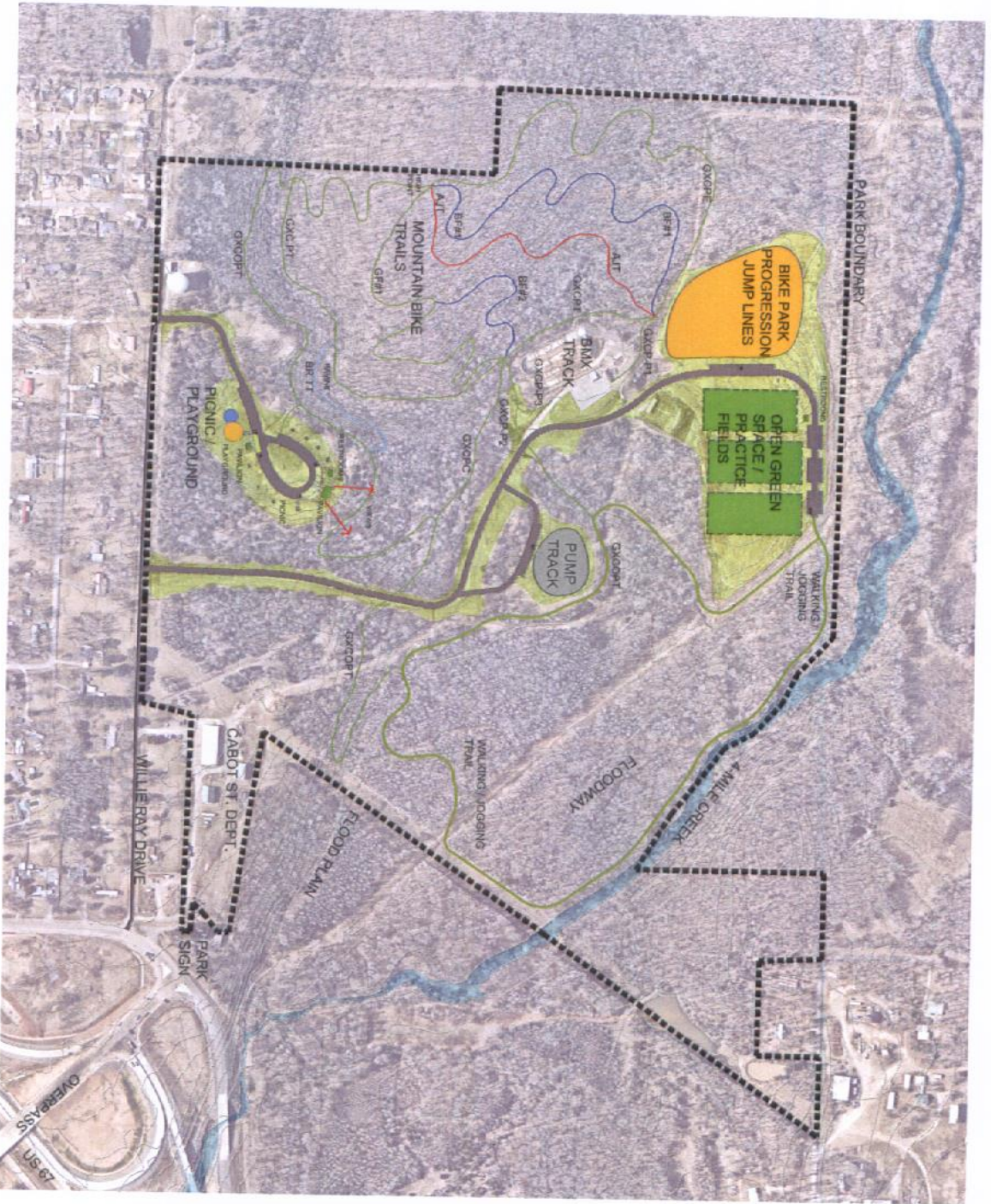
Nothing on agenda. No action.

The meeting ended at 7:15 p.m. with a motion to adjourn by Ed, second by Stephen and a unanimous vote.

We, the undersigned Mayor, Council Members and City Clerk/Treasurer, for the City of Cabot, do hereby certify the foregoing to be a true and correct record of the proceedings of the City of Cabot Work Session held on Monday, January 4, 2021 at 6:30 p.m.


Ed Long, Chairman


Ken Kincade, Mayor



CABOT REGIONAL PARK MASTER PLAN

5-13-20



PROJECT INFORMATION

MOUNTAIN BIKE/MULTI-USE TRAILS: 3.7 MILES
WALKING / JOGGING TRAIL LOOP: 1.1 MILES

PUMP TRACK

Paved pump tracks are an asphalt surface amenity that has rollers and berms designed to allow riders to pump and roll in a continuous rhythm.

BIKE PARK PROGRESSION JUMP LINES

Bike Park area including jump lines and bike park features. This park amenity would have progression built into the facility to allow for a range of ability levels including beginner, intermediate and advanced riders.

GREEN FLOW TRAIL #1 (GF#1)

This trail would be a blue intermediate bike optimized directional flow trail for bike use only. This trail would be descending including roller berms and jumps to provide a roller coaster style trail down the hill.

BLUE FLOW TRAIL #1 (BF#1)

This trail would be a blue intermediate bike optimized directional flow trail for bike use only. This trail would be descending including roller berms and jumps to provide a flowy jump trail trail allows for roller progression.

BLUE FLOW TRAIL #2 (BF#2)

This trail would be a blue intermediate bike optimized directional flow trail for bike use only. This trail would be descending including roller berms and jumps to provide a flowy jump trail trail allows for roller progression.

ADVANCED JUMP TRAIL 1

This trail would be a blue advanced bike optimized directional jump trail for bike use only. This trail would be descending including roller berms and jumps to provide a jump trail for experienced bike riders.

GREEN XC PERIMETER TRAIL

This trail would be a green bi-directional multi-use trail. It would include climbing and descending at gently grades and would be good for all ability levels including hikers and runners. This trail would be direct access to the top of the hill to access all of the descending flow and jump trails.

GREEN XC PERIMETER EXTENSION

This trail would be a green bi-directional multi-use trail. It would include climbing and descending with gentle grades and would be good for all ability levels including hikers and runners. This trail would be direct access to the top of the hill to access all of the descending flow and jump trails.

GREEN XC PERIMETER CONNECTOR

This trail would be a green bi-directional multi-use trail. It would include climbing and descending at gently grades and would be good for all ability levels including hikers and runners.

GREEN XC OUTER PERIMETER TRAIL

This trail would be a green bi-directional multi-use trail. It would include climbing and descending at gently grades and would be good for all ability levels including hikers and runners.

GREEN XC PERIMETER PARKING LOT ACCESS 1

This trail would be a green bi-directional multi-use trail. It would include climbing and descending at gently grades and would be good for all ability levels including hikers and runners.

GREEN XC PERIMETER PARKING LOT ACCESS 2


This trail would be a green bi-directional multi-use trail. It would include climbing and descending at gently grades and would be good for all ability levels including hikers and runners.


GREEN XC PERIMETER PARKING LOT ACCESS 3

This trail would be a green bi-directional multi-use trail. It would include climbing and descending at gently grades and would be good for all ability levels including hikers and runners.

BLUE ROCKY TECHNICAL TRAIL (BR#1)

This would be an intermediate blue bi-directional multi-use trail. It would have technical features including rocks and roots to add intermediate level challenges in the trail.


Matt Webber, Chairman


Tammy Yocom, City Clerk & Treasurer


James Reid, Chairman


Ron Waymack, Chairman

